


Terminal Villach Süd

Bimodal: Rail – Road



Terminal Villach Süd © Chris Zenz

Contents

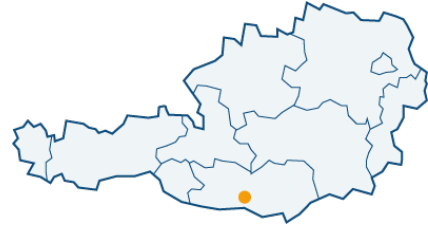
General information	2
Terminal infrastructure	3
Main transport destinations/origins	4
Access – description	5

General information

Location

9586 Fürnitz, Hart 100

GPS: 46.565475, 13.793394, [Route planner](#)



Contact

Julia Felden, BSc

E-mail: julia.felden@oebb.at

Mobil: +43 664 8338876

Fax: +43 (0) 1/93000 8388 1396

infrastruktur.oebb.at/de/geschaeftpartner/gueterzentren-und-terminals/standorte/terminal-villach

Opening hours

Monday to Friday 6.00–19.00

Saturday 6.00–13.00

Terminal operator	ÖBB-Infrastruktur AG
Terminal owner	ÖBB-Infrastruktur AG
Terminal information	Opened in: 1984 Total area: 70,000 m ²
Security	Enclosure Identification in/out

Terminal infrastructure

General information

Transshipment area general cargo	
Transshipment area bulk cargo	
Container dispatch.....	20', 30', 40', 45'
Semi-Trailers dispatch	
Swap bodies dispatch	

Storage facilities

Outdoor storage area
Covered storage area
Reefer storage
Customs storage

Rail

Total length of railway siding	4,000 m
Maximum train length.....	600 m
Loading tracks.....	4
Maximum of trains treated in parallel	2

Road

Parking area.....	6,000 m ²
Number of loading roads.....	6
Length of loading roads.....	350 m
Access to high level road network	B 83
Near highways (up to 30 km)	A 2, A 10

Container

Container storage area.....	25,000 m ² / 1,000 TEU
Empty container/depot	

Transshipment

Forklifts >5 t..... 1 x 10 t

Gantry cranes currently out of operation

Reach stackers 2 x 45 t

Services

Container cleaning

Container maintenance

Container stuffing and stripping

Customs office

Dangerous goods handling

Quality control

Unaccompanied combined transport – Maintenance facilities

Unaccompanied combined transport – Transshipment

SOLAS container weight verification

Main transport destinations/origins

Hub function

	Pre-carriage	Destination
Rail	Germany, Italy, Austria, Slovenia	Germany, Italy, Austria, Slovenia

Gateway function

	Pre-carriage	Destination
Road	treatment of traffic flows to Italy	treatment of traffic flows to Italy

Catchment area

Situated in the central south of Carinthia; close to the Austrian-Slovenian and Austrian-Italian border.

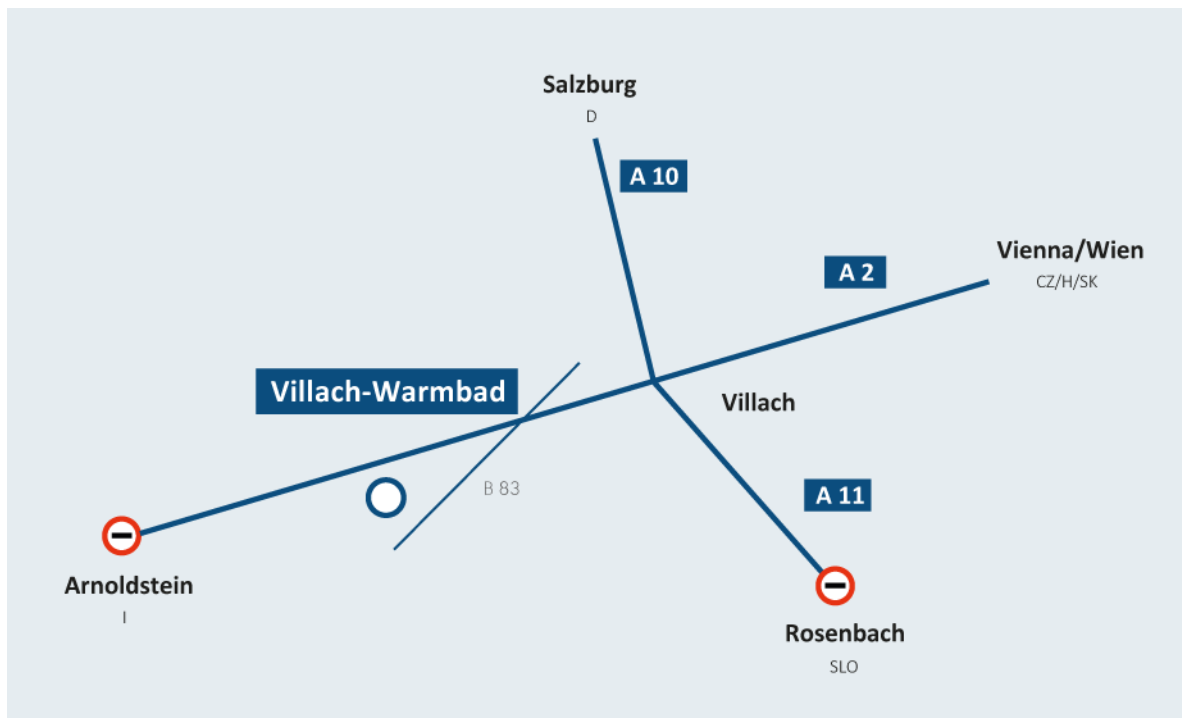
Access – description

From border crossing at Arnoldstein (I) – For runs in the context of combined traffic exemption from the ban on night-time driving

- A 2 motorway (A 2 Südbahn)
- Exit *Villach-Warmbad* (EXIT 353)
- B 83 *Kärntner Bundesstraße*

From border crossing at Rosenbach (SLO) – For runs in the context of combined traffic exemption from the ban on night-time driving

- A 11 motorway (A 11 Karawankenautobahn)
- A 2 motorway (A 2 Südbahn)
- Exit *Villach-Warmbad* (EXIT 353)
- B 83 *Kärntner Bundesstraße*



Legal notice

Federal Ministry of Climate Action, Environment, Energy, Mobility, Innovation and Technology,
Radetzkystraße 2, 1030 Vienna, Austria

Department II/5 Freight Transport

Last update: December 2020

Phone: +43 1 711 62-651204

E-mail: ii5@bmk.gv.at

bmk.gv.at/hubs-in-austria