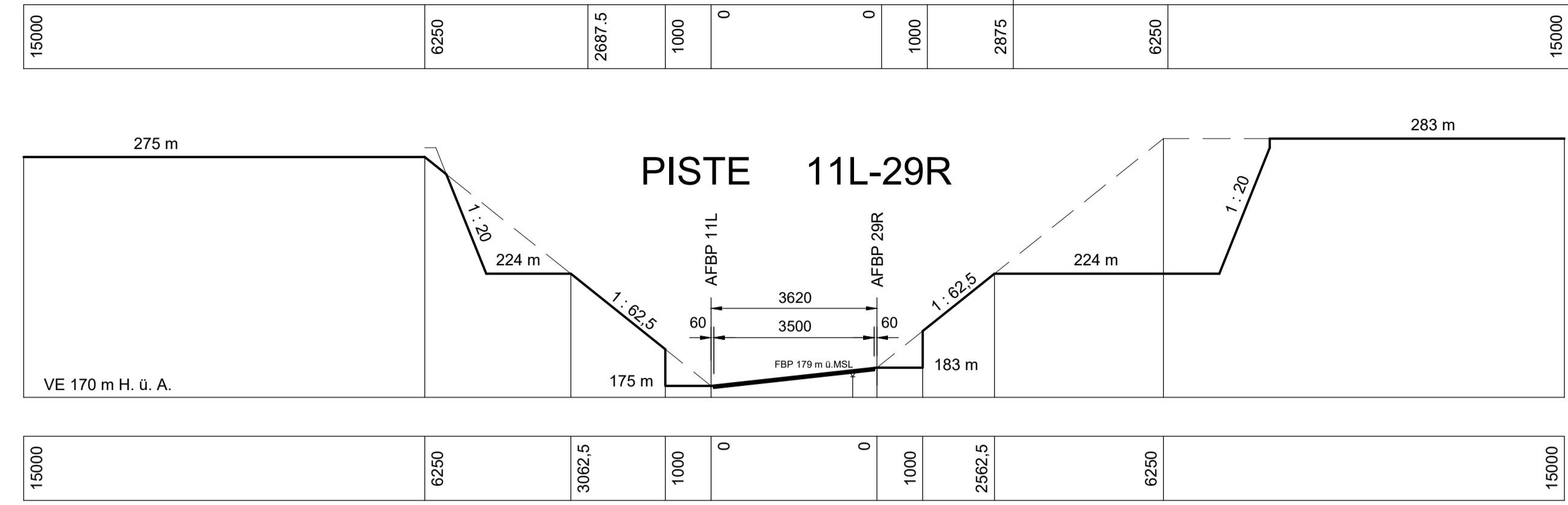
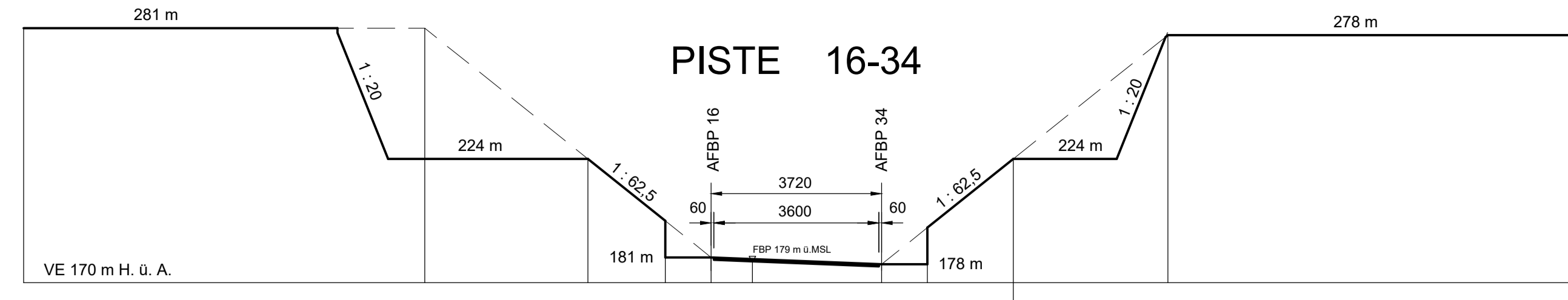
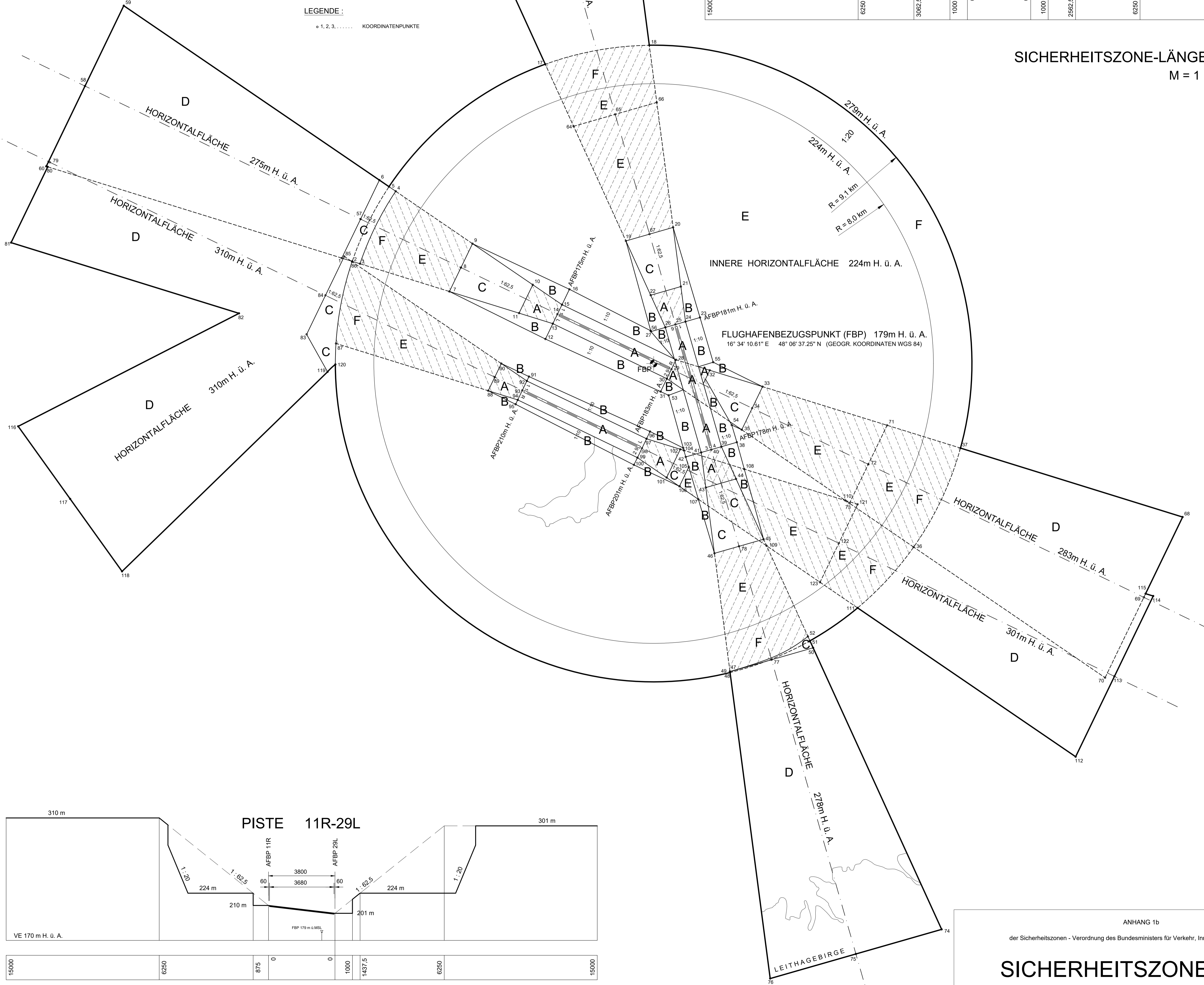


KOORDINATENVERZEICHNIS zum SICHERHEITZONENPLAN
Flughafen Wien-Schwechat

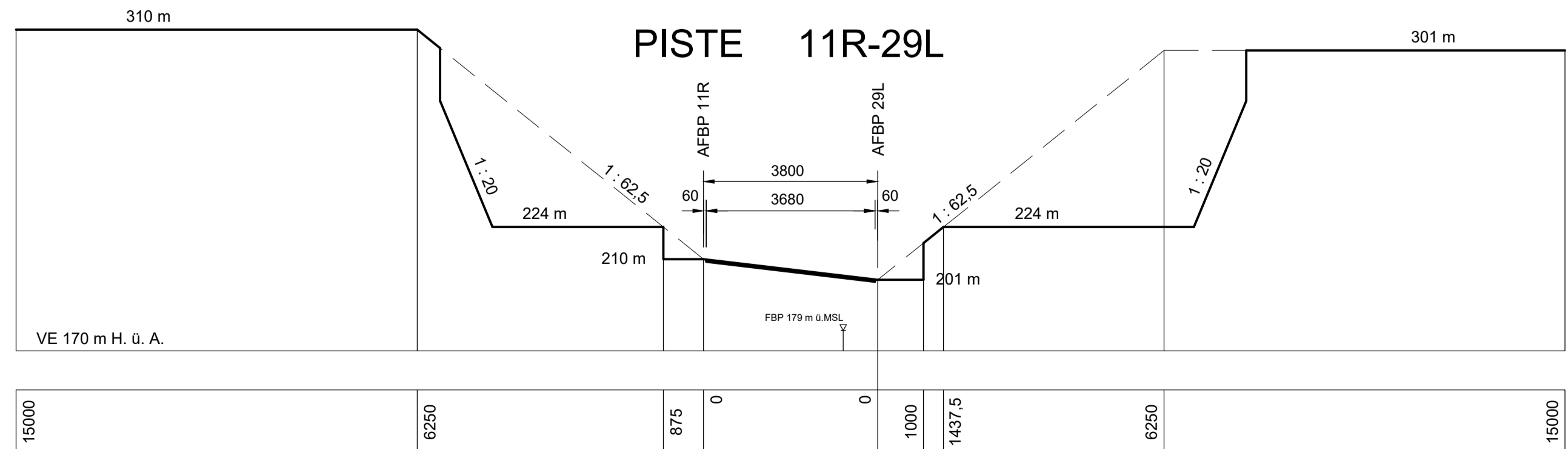
System: GEOGR. KOORDINATEN WGS 84

Pkt.	lon	lat	Pkt.	lon	lat	Pkt.	lon	lat	Pkt.	lon	lat
1	16° 26' 59.41"	48° 08' 15.28"	32	16° 35' 27.86"	48° 06' 30.65"	63	16° 33' 21.31"	48° 15' 22.83"	94	16° 31' 02.34"	48° 06' 03.73"
2	16° 27' 13.90"	48° 08' 12.25"	33	16° 36' 40.73"	48° 06' 15.32"	64	16° 32' 20.51"	48° 10' 16.83"	95	16° 30' 59.38"	48° 05' 59.66"
3	16° 27' 24.59"	48° 08' 10.02"	34	16° 36' 26.24"	48° 05' 55.40"	65	16° 33' 18.14"	48° 10' 27.77"	96	16° 34' 05.05"	48° 05' 34.11"
4	16° 28' 14.19"	48° 08' 17.05"	35	16° 36' 11.76"	48° 05' 35.48"	66	16° 34' 15.77"	48° 10' 38.69"	97	16° 34' 00.19"	48° 05' 27.42"
5	16° 28' 04.95"	48° 09' 21.29"	36	16° 40' 08.66"	48° 03' 46.27"	67	16° 34' 05.17"	48° 08' 36.80"	98	16° 33' 53.85"	48° 05' 18.68"
6	16° 27' 51.64"	48° 09' 27.39"	37	16° 41' 13.92"	48° 05' 17.71"	68	16° 46' 20.31"	48° 04' 12.84"	99	16° 33' 47.50"	48° 05' 09.95"
7	16° 29' 28.22"	48° 07' 44.18"	38	16° 39' 04.95"	48° 02' 53.91"	69	16° 36' 28.15"	48° 02' 58.69"	100	16° 33' 42.64"	48° 05' 03.25"
8	16° 29' 44.25"	48° 08' 06.29"	39	16° 35' 43.56"	48° 05' 19.85"	70	16° 44' 32.03"	48° 01' 44.54"	101	16° 34' 27.78"	48° 04' 51.41"
9	16° 30' 00.29"	48° 08' 28.41"	40	16° 35' 29.61"	48° 05' 17.21"	71	16° 39' 32.65"	48° 05' 39.09"	102	16° 34' 46.81"	48° 05' 17.62"
10	16° 31' 23.49"	48° 07' 50.23"	41	16° 35' 15.67"	48° 05' 14.56"	72	16° 39' 06.42"	48° 05' 03.08"	103	16° 34' 50.88"	48° 05' 18.79"
11	16° 31' 04.47"	48° 07' 24.02"	42	16° 34' 54.28"	48° 05' 10.50"	73	16° 38' 40.21"	48° 04' 27.07"	104	16° 34' 51.79"	48° 05' 16.57"
12	16° 31' 40.78"	48° 06' 59.97"	43	16° 35' 21.86"	48° 04' 42.09"	74	16° 40' 44.90"	47° 57' 52.30"	105	16° 34' 58.38"	48° 05' 01.17"
13	16° 31' 51.14"	48° 07' 14.24"	44	16° 36' 03.70"	48° 04' 50.02"	75	16° 38' 46.00"	47° 57' 29.88"	106	16° 34' 45.40"	48° 04' 43.31"
14	16° 31' 57.48"	48° 07' 22.98"	45	16° 36' 41.43"	48° 03' 54.09"	76	16° 36' 48.32"	47° 57' 07.43"	107	16° 35' 11.48"	48° 04' 31.30"
15	16° 32' 03.82"	48° 07' 31.71"	46	16° 35' 33.46"	48° 03' 41.20"	77	16° 36' 51.81"	48° 02' 02.50"	108	16° 36' 15.05"	48° 04' 59.05"
16	16° 32' 14.18"	48° 07' 45.98"	47	16° 35' 54.30"	48° 01' 51.75"	78	16° 36' 07.45"	48° 03' 47.64"	109	16° 36' 45.56"	48° 03' 47.96"
17	16° 31' 41.55"	48° 11' 14.32"	48	16° 35' 54.48"	48° 01' 50.80"	79	16° 20' 15.73"	48° 09' 44.15"	110	16° 38' 34.65"	48° 04' 29.64"
18	16° 34' 05.63"	48° 11' 31.64"	49	16° 35' 54.33"	48° 01' 51.59"	80	16° 20' 12.71"	48° 09' 39.96"	111	16° 38' 50.87"	48° 02' 50.18"
19	16° 33' 32.44"	48° 08' 30.59"	50	16° 37' 49.30"	48° 02' 13.40"	81	16° 19' 22.10"	48° 08' 29.80"	112	16° 43' 50.83"	48° 00' 31.56"
20	16° 34' 37.89"	48° 08' 43.01"	51	16° 37' 44.92"	48° 02' 19.89"	82	16° 24' 37.25"	48° 07' 24.23"	113	16° 44' 44.91"	48° 01' 45.72"
21	16° 34' 48.36"	48° 07' 46.21"	52	16° 37' 42.18"	48° 02' 23.96"	83	16° 26' 10.70"	48° 07' 04.74"	114	16° 45' 39.04"	48° 02' 59.87"
22	16° 34' 06.49"	48° 07' 40.26"	53	16° 34' 30.89"	48° 06' 07.55"	84	16° 26' 36.79"	48° 07' 40.79"	115	16° 45' 28.62"	48° 03' 02.08"
23	16° 35' 14.57"	48° 07' 19.53"	54	16° 35' 58.01"	48° 05' 39.85"	85	16° 27' 02.90"	48° 08' 16.85"	116	16° 19' 31.93"	48° 05' 39.74"
24	16° 34' 54.57"	48° 07' 15.74"	55	16° 35' 32.63"	48° 06' 38.10"	86	16° 27' 13.72"	48° 08' 11.89"	117	16° 20' 43.70"	48° 04' 32.63"
25	16° 34' 40.61"	48° 07' 13.09"	56	16° 34' 06.35"	48° 07' 07.39"	87	16° 26' 51.31"	48° 06' 56.26"	118	16° 21' 55.41"	48° 03' 25.51"
26	16° 34' 26.65"	48° 07' 10.44"	57	16° 27' 25.52"	48° 06' 51.33"	88	16° 30' 21.52"	48° 06' 12.29"	119	16° 26' 39.55"	48° 06' 30.02"
27	16° 34' 06.65"	48° 07' 06.94"	58	16° 21' 04.35"	48° 10' 54.73"	89	16° 30' 30.62"	48° 06' 24.85"	120	16° 26' 50.40"	48° 06' 36.84"
28	16° 34' 41.22"	48° 06' 40.45"	59	16° 21' 58.06"	48° 12' 09.07"	90	16° 30' 39.73"	48° 06' 57.40"	121	16° 35' 51.51"	48° 04' 28.08"
29	16° 34' 34.88"	48° 06' 31.72"	60	16° 20' 10.67"	48° 09' 40.39"	91	16° 31' 17.96"	48° 06' 25.28"	122	16° 38' 25.30"	48° 03' 50.07"
30	16° 34' 28.53"	48° 06' 22.99"	61	16° 29' 23.50"	48° 14' 37.70"	92	16° 31' 15.01"	48° 06' 21.21"	123	16° 37' 59.11"	48° 03' 14.06"
31	16° 34' 19.86"	48° 06' 11.05"	62	16° 31' 22.39"	48° 15' 00.28"	93	16° 31' 08.67"	48° 06' 12.47"			

LEGENDE :
• 1, 2, 3, KOORDINATENPUNKTE



SICHERHEITZONE-LÄNGENSCHNITTE
M = 1 : 100 000 / 2000



SICHERHEITZONE-LÄNGENSCHNITT
M = 1 : 100 000 / 2000

ANHANG 1b
der Sicherheitszonen - Verordnung des Bundesministers für Verkehr, Innovation und Technologie

SICHERHEITZONENPLAN

FÜR DEN

FLUGHAFEN WIEN-SCHWECHAT

M 1:50 000

