


Terminal Villach Süd

Bimodal: Rail – Road



Terminal Villach Süd, © ÖBB/Martin Hofmann

Contents

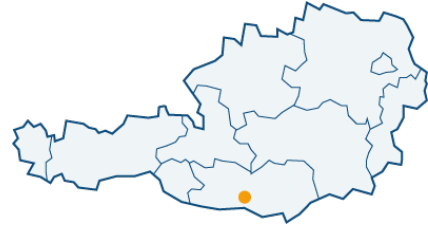
General information	2
Terminal infrastructure	3
Main transport destinations/origins	4
Access – description	5

General information

Location

9586 Fürnitz, Hart 100

GPS: 46.565475, 13.793394, [Route planner](#)



Contact

Julia Felden, BSc

E-mail: julia.felden@oebb.at

Mobile: +43 664 8338876

infrastruktur.oebb.at/de/geschaeftpartner/gueterzentren-und-terminals/standorte/terminal-villach

Opening hours

Monday to Friday 6.30–18.00

Saturday 6.30–13.00

Terminal operator	ÖBB-Infrastruktur AG
Terminal owner	ÖBB-Infrastruktur AG
Terminal information	Opened in: 1984 Total area: 70,000 m ²
Security	Enclosure Identification in/out

Terminal infrastructure

General information

Container dispatch..... 20', 30', 40', 45'

Semi-Trailers dispatch

Swap bodies dispatch

Storage facilities

Outdoor storage area

Covered storage area

Customs storage

Rail

Total length of railway siding 4,000 m

Maximum train length..... 600 m

Loading tracks..... 4

Maximum of trains treated in parallel 2

Road

Parking area..... 6,000 m²

Number of loading roads..... 6

Length of loading roads..... 350 m

Access to high level road network B 83

Near highways (up to 30 km) A 2, A 10, A 11

Container

Container storage area..... 25,000 m² / 1,000 TEU

Empty container/depot

Transshipment

Forklifts >5 t..... 1 x 10 t

Gantry cranes currently out of operation

Reach stackers 2 x 45 t

Services

Container cleaning

Container maintenance

Container repair facility

Empty container depot

CSC verification

Transfer service

Agency for train operators

Container stuffing and stripping

Cooling and heating service

Customs clearance option (authorised goods location)

SOLAS weighing

Dangerous goods handling

Quality control

Unaccompanied combined transport – Maintenance facilities

Unaccompanied combined transport – Transshipment

Main transport destinations/origins

Hub function

	Pre-carriage	Destination
Rail	Germany, Italy, Austria, Slovenia	Germany, Italy, Austria, Slovenia

Gateway function

	Pre-carriage	Destination
Road	treatment of traffic flows to Italy	treatment of traffic flows to Italy

Catchment area

Situated in the central south of Carinthia; close to the Austrian-Slovenian and Austrian-Italian border.

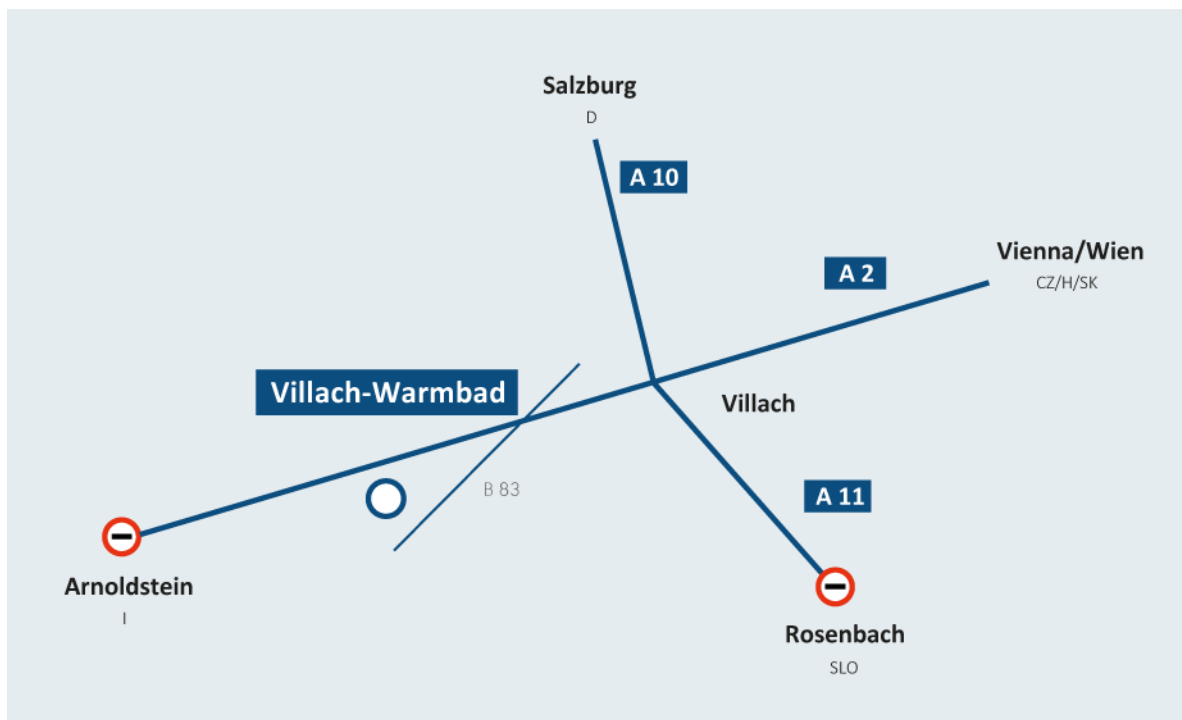
Access – description

From border crossing at Arnoldstein (I) – For runs in the context of combined traffic exemption from the ban on night-time driving

- A 2 motorway (A 2 Südbahn)
- Exit *Villach-Warmbad* (EXIT 353)
- B 83 *Kärntner Bundesstraße*

From border crossing at Rosenbach (SLO) – For runs in the context of combined traffic exemption from the ban on night-time driving

- A 11 motorway (A 11 Karawankenautobahn)
- A 2 motorway (A 2 Südbahn)
- Exit *Villach-Warmbad* (EXIT 353)
- B 83 *Kärntner Bundesstraße*



Legal notice

Federal Ministry of Climate Action, Environment, Energy, Mobility, Innovation and Technology,
Radetzkystraße 2, 1030 Vienna, Austria

Department II/5 Freight Transport

Last update: September 2024

E-mail: ii5@bmk.gv.at

bmk.gv.at/hubs-in-austria